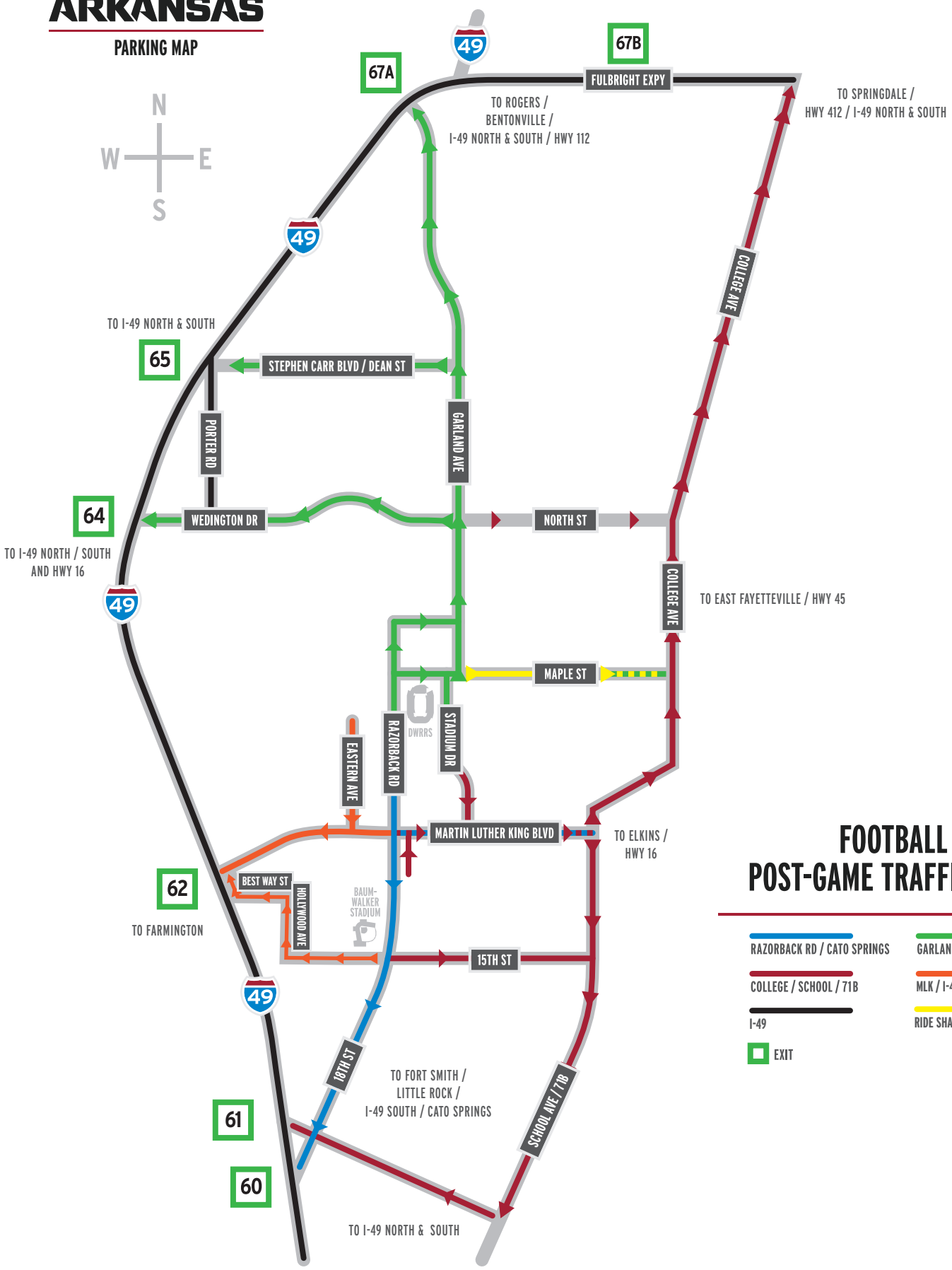









PARKING MAP



FOOTBALL POST-GAME TRAFFIC FLOW

- | | |
|---|---|
|  RAZORBACK RD / CATO SPRINGS |  GARLAND / WEDINGTON |
|  COLLEGE / SCHOOL / 71B |  MLK / I-49 |
|  I-49 |  RIDE SHARE |
|  EXIT | |